



MinorTaur

Dosbarth y Llwybr	Glas/Cymedrol 
Yn addas i	Seiclwyr/beicwyr mynydd canolradd gyda sgilau beicio oddi ar y ffordd sylfaenol. Beiciau mynydd neu feiciau hybrid.
Mathau o lwybrau ac arwyneb	Eithaf gwastad a llydan. Gall arwyneb y llwybr fod yn rhydd, yn anwastad, neu'n fwdlyd ar brydiau. Ceir darnau byr o drac sengl llyfn ond gallent gynnwys rhywstrau bychain fel gwreiddiau a chreigiau.
Nodweddion graddiant a thechnegol y llwybr	Mae'r rhan fwyaf o raddiannau'n gymedrol ond gall fod yna adrannau serth byr. Cynnwys nodweddion llwybr technegol a graddiannau bach.
Lefel ffitrwydd awgrymiedig	Gall safon dda o ffitrwydd fod o gymorth.

MinorTaur

Bike Trail Grade	Blue/Moderate 
Suitable for	Intermediate cyclist/mountain bikers with basic offroad riding skills. Mountain bikes or hybrids.
Trail & surface types	Relatively flat and wide. The trail surface may be loose, uneven or muddy at times. Includes short flowing single track sections which may contain small obstacles of roots and rock.
Gradients & technical trail features (TTFs)	Most gradients are moderate but may include short steep sections. Includes small TTFs.
Suggested fitness level	A good standard of fitness can help.

Dolennau 1-4:  **Pellter:** 12km **Amser:** 1½-3 awr **Dringo:** 265m

Graddiant mwyaf – trac sengl: 7% **ffordd coedwig:** 18%

Lled lleiaf y llwybr: 1 medr

Dyma ddilyniant i'r dolennau eraill. Mae'n gulach a cheir mwy o nodweddion off-camber sy'n agosach at ei gilydd. Ceir adrannau cyflym gyda disgyniadau sylweddol i'r ochr. Bydd rheoli eich cyflymder yn allweddol.

Dolen 1:  **Pellter:** 3km **Amser:** 20-40 muned **Dringo:** 50m

Graddiant mwyaf – trac sengl: 5% **ffordd coedwig:** 12%

Lled lleiaf y llwybr: 1.5 medr

Dyma'r dewis byrraf. Mae 'First Steps' yn eich cyflwyno i rydau nentydd wedi'u hatgyfnerthu â cherrig, disgyniadau creigiog a rholeri gyda disgyniad terfynol o 10 ysgafell i lawr y llithrfa.

Dolennau 1 a 2:  **Pellter:** 5km **Amser:** 1 awr **Dringo:** 90m

Graddiant mwyaf – trac sengl: 5% **ffordd coedwig:** 12%

Isafswm lled y llwybr: 1.5 medr

Mae Dolen 2 yn ychwanegu at ddiwedd dolen 1 i roi mwy o bellter ichi. Mae 'White Bull' yn rhan gyflymach o lwybr ac yn cynnwys rholeri sy'n dringo a naid sgô.

Dolennau 1, 2 a 3:  **Pellter:** 9km **Amser:** 1-2 awr **Dringo:** 150m

Graddiant mwyaf – trac sengl: 7% **ffordd coedwig:** 12%

Isafswm lled y llwybr (gyda manau pasio/aros): 1.2 medr

Mae'r drydedd ddolen yn cynnwys dringfa hirach estynedig, mwy o nodweddion technegol, gan gynnwys neidiadau 'hip' a chyfres o droadau sy'n dringo, a phob un yn gulach. Ceir llethrau ochr off-camber na ellir eu hosgoi ar rai rhannau o'r llwybrau technegol (TTF's).

Loops 1-4:  **Distance:** 12km **Time:** 1½-3 hours **Climb:** 265m

Max gradient – singletrack: 7% **forest road:** 18%

Min trail width: 1 metre

This is a progression from the other loops. It is narrower with more off camber features closer together. There are fast sections with significant drops to the side. Controlling your speed will be key.

Loop 1:  **Distance:** 3km **Time:** 20-40 mins **Climb:** 50m

Max gradient – singletrack: 5% **forest road:** 12%

Min trail width: 1.5 metres


Is the shortest of the options. 'First Steps' introduces you to stone pitched armoured fords, rock drops and rollers with a fun final 10 berm descent down the slipway.

Loops 1 and 2:  **Distance:** 5km **Time:** 1 hour **Climb:** 90m

Max gradient – singletrack: 5% **forest road:** 12%

Min trail width: 1.5 metres

Loop 2 adds on to the end of loop 1 to give you more distance. 'White Bull' is a faster section of trail with climbing rollers and a ski jump.

Loops 1, 2 and 3:  **Distance:** 9km **Time:** 1-2 hours **Climb:** 150m

Max gradient – singletrack: 7% **forest road:** 12%

Min trail width (with passing/resting places): 1.2 metres

The third loop has a longer sustained climb and a series of climbing turns, all with a narrower width. There are unavoidable crosstrail slopes on some technical trail features (TTF's).

Llwybr Beicio Mynydd MinorTaur Mountain Bike Trail



Adeiladwyd y llwybr mewn pedair dolen sy'n mynd yn hirach ac yn fwy heriol. Mae yna ddigon o nodweddion hwyliog gan gynnwys grisiau cerrig, rholeri, gwastadeddau, ysgafellau ac ambell naid. Mae dolen 4, sy'n arwain at y rhaedrau, yn defnyddio adran arw o lwybr preifat, gyda rhwystr arno. Mae yna ddringfeydd serth byr a disgynfa ar hyd ordd goedwig arw.

Mae'r llwybr hwn yn gyflwyniad hwyliog i feicio mynydd sy'n addas ar gyfer amrywiaeth eang o oedrannau a galluoedd, ac mae'n unigryw gan y gall beicwyr anabl ddefnyddio'r tair dolen gyntaf ar feiciau mynydd wedi'u haddasu.

Edrychwch allan am yr olion carnau sgleiniog sy'n dystiolaeth fod MinorTaur o gwmpas!

The trail is built in four loops which get progressively longer and more challenging. There are plenty of fun features including stone steps, rollers, table tops, berms and the occasional jump. Loop 4 uses a rougher section of private track up to the waterfalls with a barrier to negotiate. There are short steep climbs and a rough forest road descent.

This trail is a great fun introduction to mountain biking for a wide range of ages and abilities and is unique in that the first three loops can be used by disabled riders using adaptive mountain bikes.

Look out for the shiny hoofprints that give you a clue that there's a MinorTaur about!



Mae coedwigoedd Cyfoeth Naturiol Cymru wedi'u hardystio'n unol â rheolau'r Forest Stewardship Council®

Natural Resources Wales forests have been certified in accordance with the rules of the Forest Stewardship Council®

Arwydd o goedwigaeth gyfrifol
The mark of responsible forestry

Argraffwyd ar bapur wedi'i ailgylchu 100%
Printed on 100% recycled paper



Noddir gan
Lywodraeth Cymru
Sponsored by
Welsh Government



MinorTaur



mbwales.com

Ffordd y goedwig MinorTaur
MinorTaur forest road

Ffordd y goedwig MinorTaur
MinorTaur forest road

Trac sengl MinorTaur
MinorTaur Singletrack

Trac sengl MinorTaur
MinorTaur Singletrack

Dolen gyswilt
Loop links

Ffordd coedwig
Forest road

Ffordd cyhoeddus
Public road

Cyfeirbost wedi ei rifo
Numbered waymarker

Parcïo
Parking

Gwybodaeth
Information

Toileadau
Toilets

Mynediad hawdd
Easy access

Caffi
Café

Siop feics
Bike shop

Dringfa serth
Steep climb

Graddiant
Gradient

Giât/rhwystr
Gate/barrier

© Hawffraint a hawliau cronfa ddiastar, Goron 2019.
Cedwir pob hawl. Rhif Trwydded yr Arolwg Ordnans 100019741
© Crown copyright and database right 2019.
Ordnance Survey, Licence number 100019741



Edrychwch allan am y minotours haearn wrth l chi feicio ar hyd y llwybr. **Faint fedrwh chi ddarganfo?** Look out for iron minotours as you cycle round the trail. **How many can you find?**



Y safon uchaf
Top of the grade
Cadwch lygad am arwyddion rhybudd "Y Safon Uchaf". Efallai yr hoffech chi gael goiwig arnyn nhw cyn mentro.

Look out for these warning signs. You might want to inspect these features before you ride them.

Rydych chi yma
You are here

Canolfan Ymwelwyr Coed y Brenin Visitor Centre

Gwaith powdr gwn Gunpowder works

Trac garw (fordd breifat) rough track (private road)

Dolen 4 3km Loop 4 3km

Tyddyn Gwladys

Rhan ddwyffordd, amldeffnydd yw hon. This section is 2 way, multi-use.

Dolen 3 4km Loop 3 4km

Dolen 2 2km Loop 2 2km

Pont Cae'n y Coed

ARGYFWNG AR Y LLWYBRAU
• Ffoniwch 999 a gofynnwch am yr Heddlu.
• Gwnewch gofnod o ran arbennig y llwybr neu 'rif' yr arwyddbost agosaf.
• Nid yw signalau ffonau symudol yn ddibynadwy ar hyd y llwybrau.
• 'Lleoliad presennol' MinorTaur Trail, Coed y Brenin Forest Park, Canolfan Ymwelwyr LL40 2HZ.

EMERGENCY OUT ON THE TRAILS
• Phone 999 & ask for police.
• Make a note of the trail section or the number on the closest waymarker post.
• Mobile phone coverage is patchy throughout the trails.
• 'Current location' MinorTaur Trail, Coed y Brenin Forest Park, Visitor centre LL40 2HZ.



Dilynwch@MTBRanger ar Twitter
Follow the @MTBRanger on Twitter
www.facebook.com/pages/coed-y-brenin/136123803074740
@coedybrenin @MTBRanger