

Ride Name: MBR's Killer Loop
Grade: Moderate/Advanced
Map Required: OS Explorer 265
Total Distance: 37.0Km (approx.)
Approx. Ride Time: 4hrs
Total Height Climbed: 990m

Cycling Legend










ROUTE A road B road C road Track

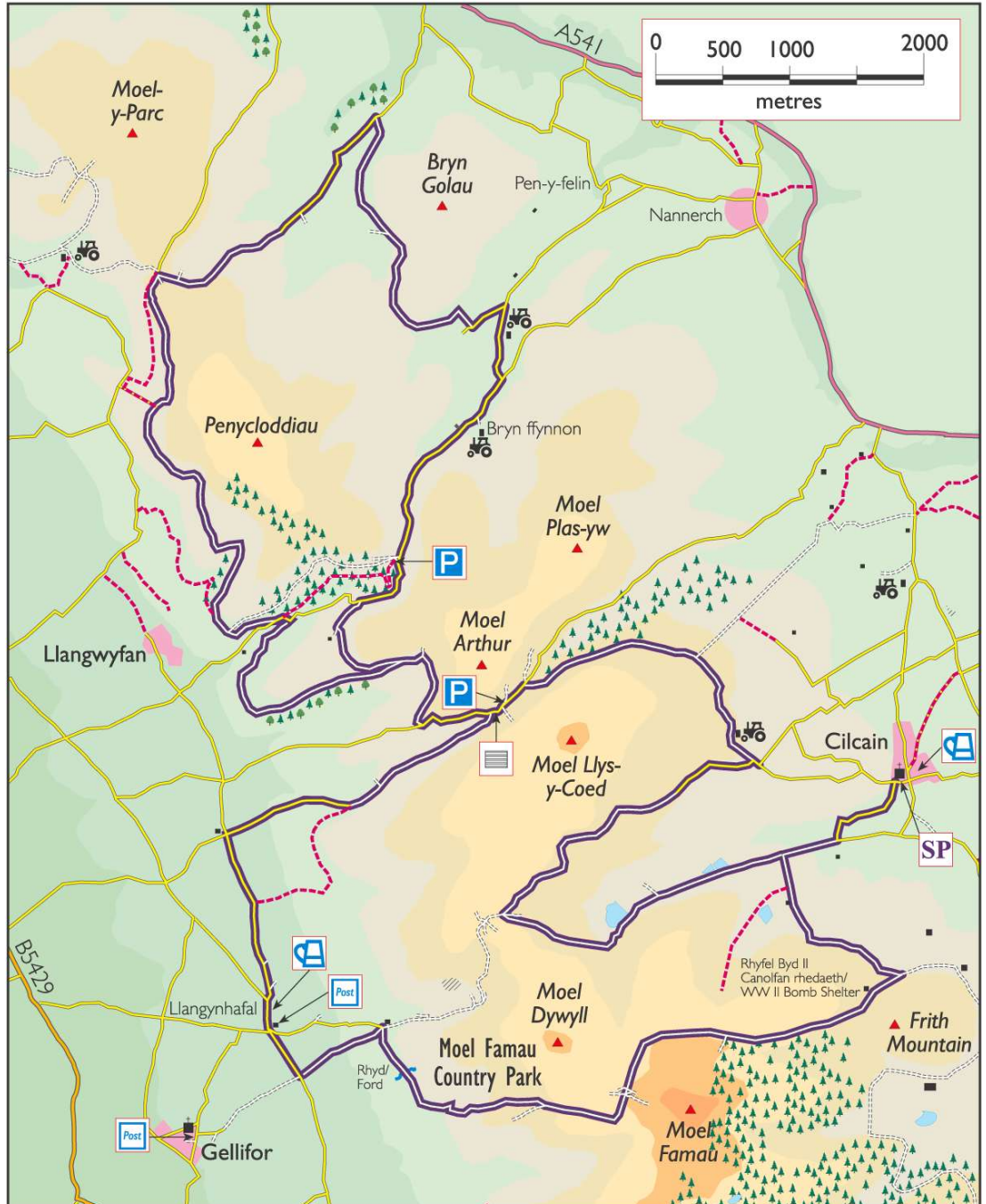
The route is shown as a broad purple line with the type of road and surface inset.

----- Other Bridleway

These maps are based on the 1947 OS 1" to 1 mile map, and updated from ground/bike surveys and aerial photography. © Denbighshire County Council 2003. It is recommended that you purchase the latest OS Explorer map or more detailed mapping.

Key to symbols

-  Start Point
-  Car Parking
-  Pub
-  Cattle Grid
-  Post Box
-  Information
-  Cafe
-  Public Telephone
-  Farm



Symbol	Description	Distance (Km)
SP	Water Pump station – Cilcain.	
	Head west up unsurfaced track.	
	Turn right up bridleway. Continue up past house and right hand turn.	0.4
	At fork in track turn right up steep hill past WW2 Decoy Centre on right.	1.8
	At path crossroads at end of forest continue straight on.	3.3
	Continue over the top of the ridge and join waymarked permissive bridleway.	4.4
	Upon meeting large gate, follow fence line down to left, and go through small gate, descend on bridleway.	6.7
	At junction with road, turn right.	7.4
	At crossroads continue straight on and past left hand turn opposite pub.	7.8
	At next crossroads turn right.	9.4
	At end of road continue through gate and up track.	10.4

At top of track turn left onto road.	11.7
Turn right onto bridleway.	12.4
Bear left by small pond.	13.0
Follow left hand track at fork, along fence line.	13.1
At road turn left.	15.2
Bear right onto track after left hand corner and continue up through gate out of trees.	15.3
At junction with road, turn right, road becomes unsurfaced. Continue straight through gate.	19.0
After track becomes surfaced road, take the 1st right.	21.4
Bear right at junction next to house.	21.6
Bear left onto bridleway.	22.1
Follow bridleway to junction with surfaced road, turn left then right at next 2 junctions.	23.7
Bear left off road, up track, before tight turns in road.	26.7
Bear left before house.	27.1
Rejoin previous bridleway and retrace back to surfaced road.	27.8
Turn left at road, continue over cattle grid and past car park on left.	28.5
Turn right onto bridleway. Continue to the end, onto surfaced road.	29.4
At crossroads turn right. Road becomes unsurfaced, continue almost to the top of the ridge.	31.7
Turn left and follow waymarked bridleway.	34.2
After crossing small stream and reaching small gate, turn right onto unsurfaced road.	35.4
Finish.	37.0